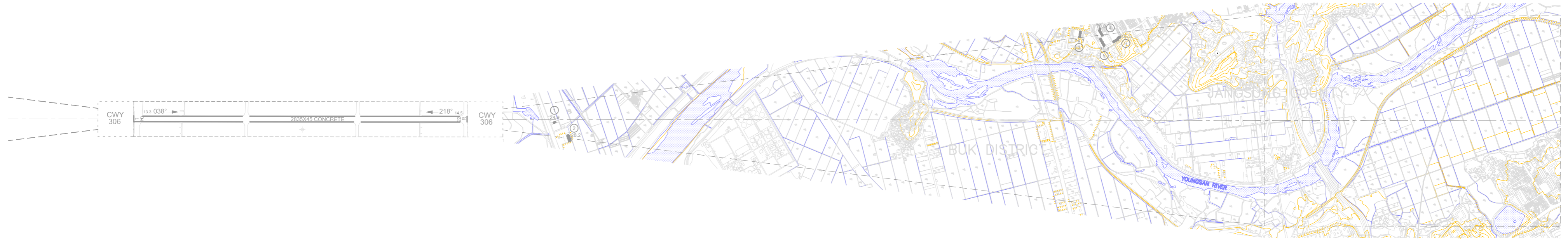
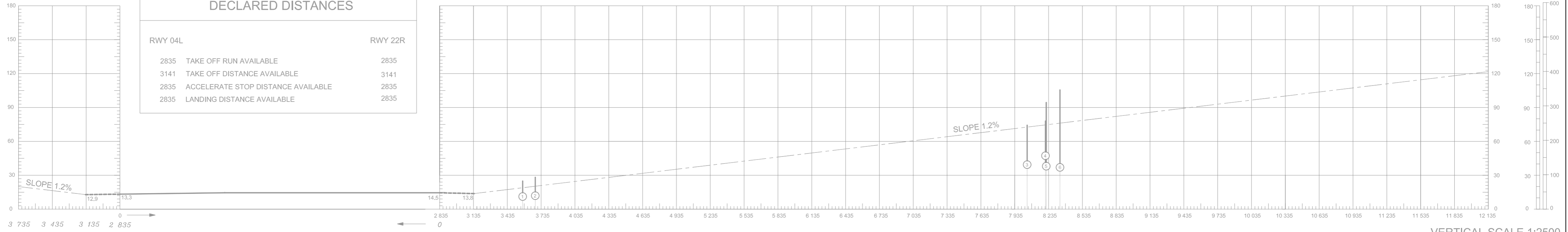


MAGNETIC VARIATION 8° W - 2015

**RWY 04L / 22R**

**DECLARED DISTANCES**

RWY 04L		RWY 22R	
2835	TAKE OFF RUN AVAILABLE	2835	
3141	TAKE OFF DISTANCE AVAILABLE	3141	
2835	ACCELERATE STOP DISTANCE AVAILABLE	2835	
2835	LANDING DISTANCE AVAILABLE	2835	



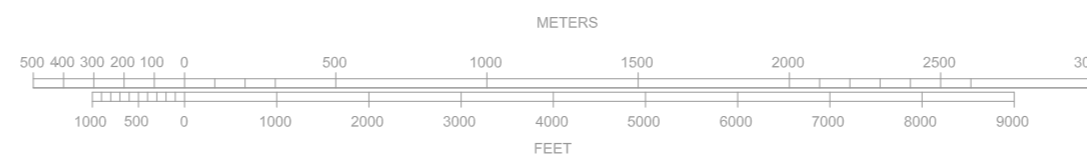
ITEM	SYMBOL	
	Plan	Profile
Tree or shrub	*	Identification number
Pole tower spire antenna etc	o	
Building or large structure	•	
Railroad	—+—+—	
Transmission line or overhead cable	—	
Peak or Mountain	•	
Terrain penetrating obstacle plane	⬭	
Clearway(CWY)	⬭	

OBSTACLES					
NO	COORDINATES(WGS84)		ELEV(MSL)	ITEM	NOTE
1	35°08'36.02"N	126°49'12.28"E	24.67	building	
2	35°08'37.50"N	126°49'18.00"E	28.16	building	
3	35°10'54.33"N	126°50'14.05"E	74.30	building	
4	35°10'58.17"N	126°50'18.64"E	77.95	building	
5	35°10'58.25"N	126°50'19.15"E	94.43	building	
6	35°11'01.42"N	126°50'22.11"E	105.53	building	

ORDER OF ACCURACY

HORIZONTAL 5.0 m  
VERTICAL 0.5 m

HORIZONTAL SCALE 1:25000



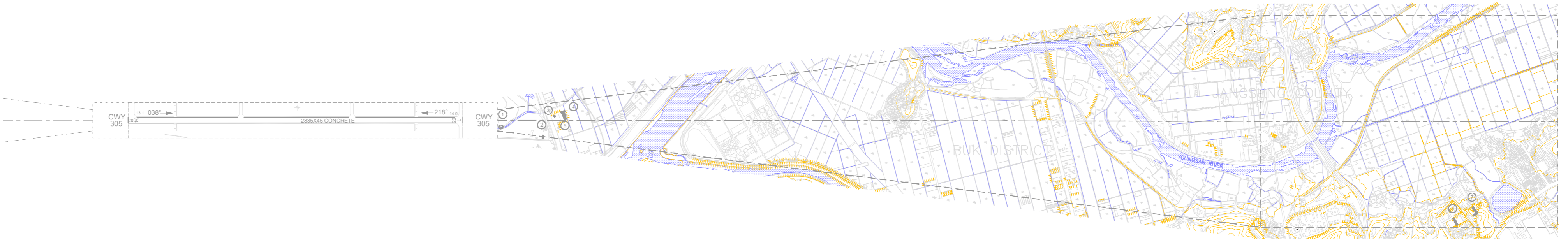
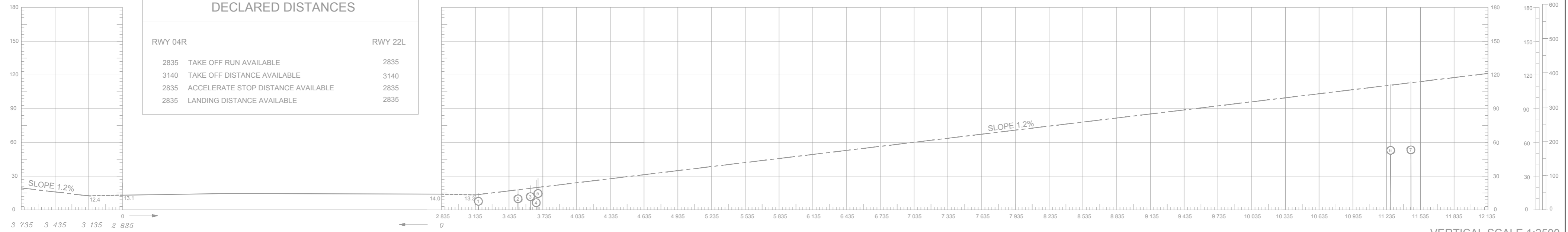
AMENDMENT RECORD		
NO	DATE	ENTERED BY

MAGNETIC VARIATION 8° W - 2015

### RWY 04R / 22L

#### DECLARED DISTANCES

RWY 04R		RWY 22L	
2835	TAKE OFF RUN AVAILABLE	2835	
3140	TAKE OFF DISTANCE AVAILABLE	3140	
2835	ACCELERATE STOP DISTANCE AVAILABLE	2835	
2835	LANDING DISTANCE AVAILABLE	2835	

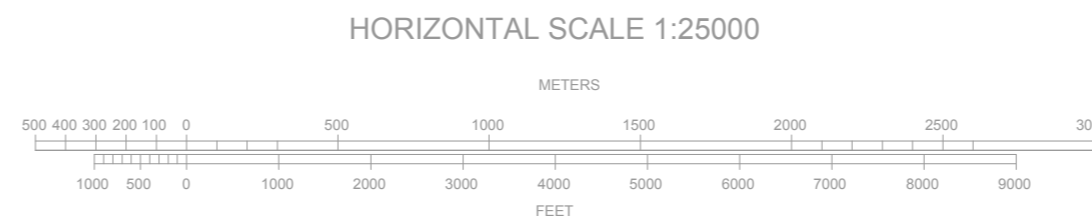


ITEM	SYMBOL	
	Plan	Profile
Tree or shrub	*	Identification number
Pole tower spire antenna etc	⊙	
Building or large structure	■	
Railroad	—+—+—	
Transmission line or overhead cable	— — —	
Peak or Mountain	•	
Terrain penetrating obstacle plane	⬭	
Clearway(CWY)	⬭	

OBSTACLES					
NO	COORDINATES(WGS84)		ELEV(MSL)	ITEM	NOTE
1	35°08'21.01"N	126°49'11.63"E	14.55	fence	
2	35°08'29.81"N	126°49'20.88"E	18.22	building	
3	35°08'35.41"N	126°49'17.75"E	21.56	building	
4	35°08'37.34"N	126°49'17.74"E	26.61	building	
5	35°08'37.30"N	126°49'19.12"E	28.14	building	
6	35°11'56.09"N	126°52'18.81"E	111.47	building	
7	35°12'02.23"N	126°52'20.06"E	114.30	building	

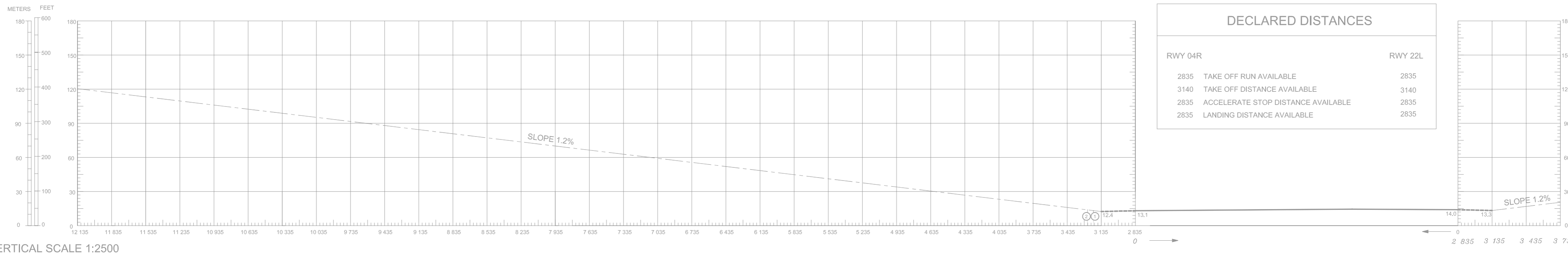
ORDER OF ACCURACY

HORIZONTAL 5.0 m  
VERTICAL 0.5 m



AMENDMENT RECORD		
NO	DATE	ENTERED BY

MAGNETIC VARIATION 8° W - 2015

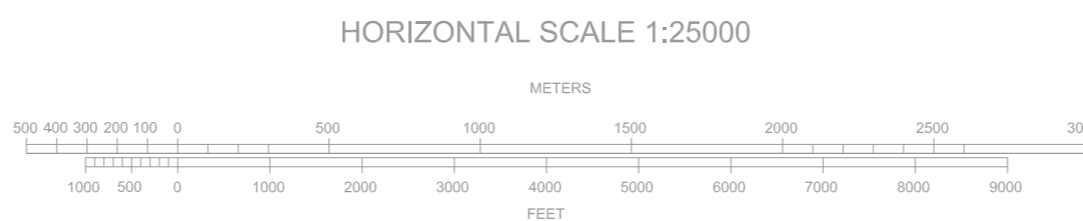


OBSTACLES				
NO	COORDINATES(WGS84)	ELEV(MSL)	ITEM	NOTE
1	35°08'41.58"N 128°48'02.19"E	13.53	fence	
2	35°08'41.50"N 128°47'58.25"E	14.13	fence	

LEGEND		
ITEM	SYMBOL	
	Plan	Profile
Tree or shrub	*	Identification number
Pole tower spire antenna etc	o	
Building or large structure	.	
Railroad	—+—+—+—	
Transmission line or overhead cable	—+—+—+—	
Peak or Mountain	.	
Terrain penetrating obstacle plane	⬢	
Clearway(CWY)	I	

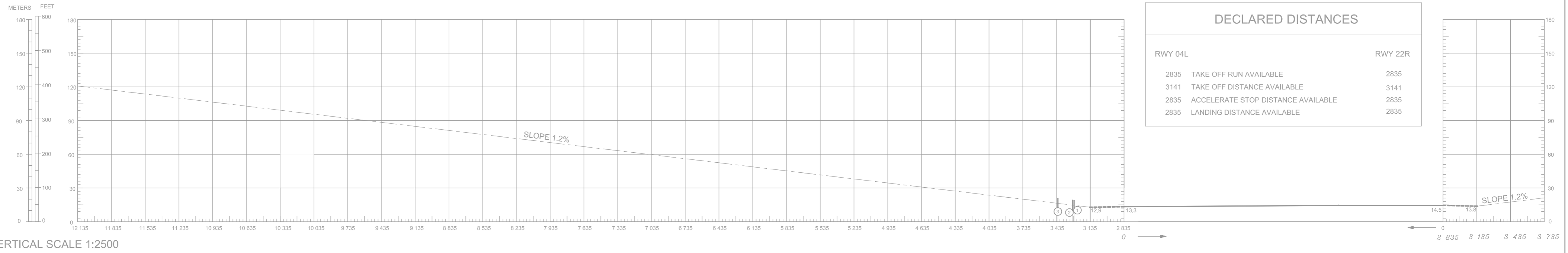
ORDER OF ACCURACY

HORIZONTAL 5.0 m  
VERTICAL 0.5 m



AMENDMENT RECORD		
NO	DATE	ENTERED BY

MAGNETIC VARIATION 8° W - 2015

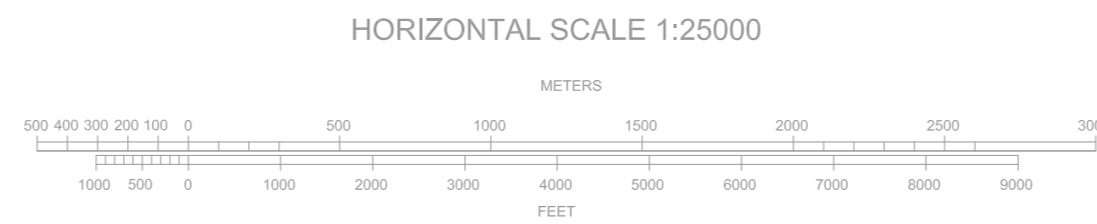


OBSTACLES					
NO	COORDINATES(WGS84)		ELEV(MSL)	ITEM	NOTE
1	35°08'45.14"N	128°47'48.84"E	18.90	fence	
2	35°08'44.82"N	128°47'48.48"E	19.12	fence	
3	35°08'41.87"N	128°47'44.72"E	20.82	fence	

ITEM	SYMBOL	
	Plan	Profile
Tree or shrub	*	Identification number
Pole tower spire antenna etc	o	
Building or large structure	•	
Railroad	—+—+—	
Transmission line or overhead cable	—	
Peak or Mountain	•	
Terrain penetrating obstacle plane	⬢	
Clearway(CWY)	⬢	

ORDER OF ACCURACY

HORIZONTAL 5.0 m  
VERTICAL 0.5 m



AMENDMENT RECORD		
NO	DATE	ENTERED BY